



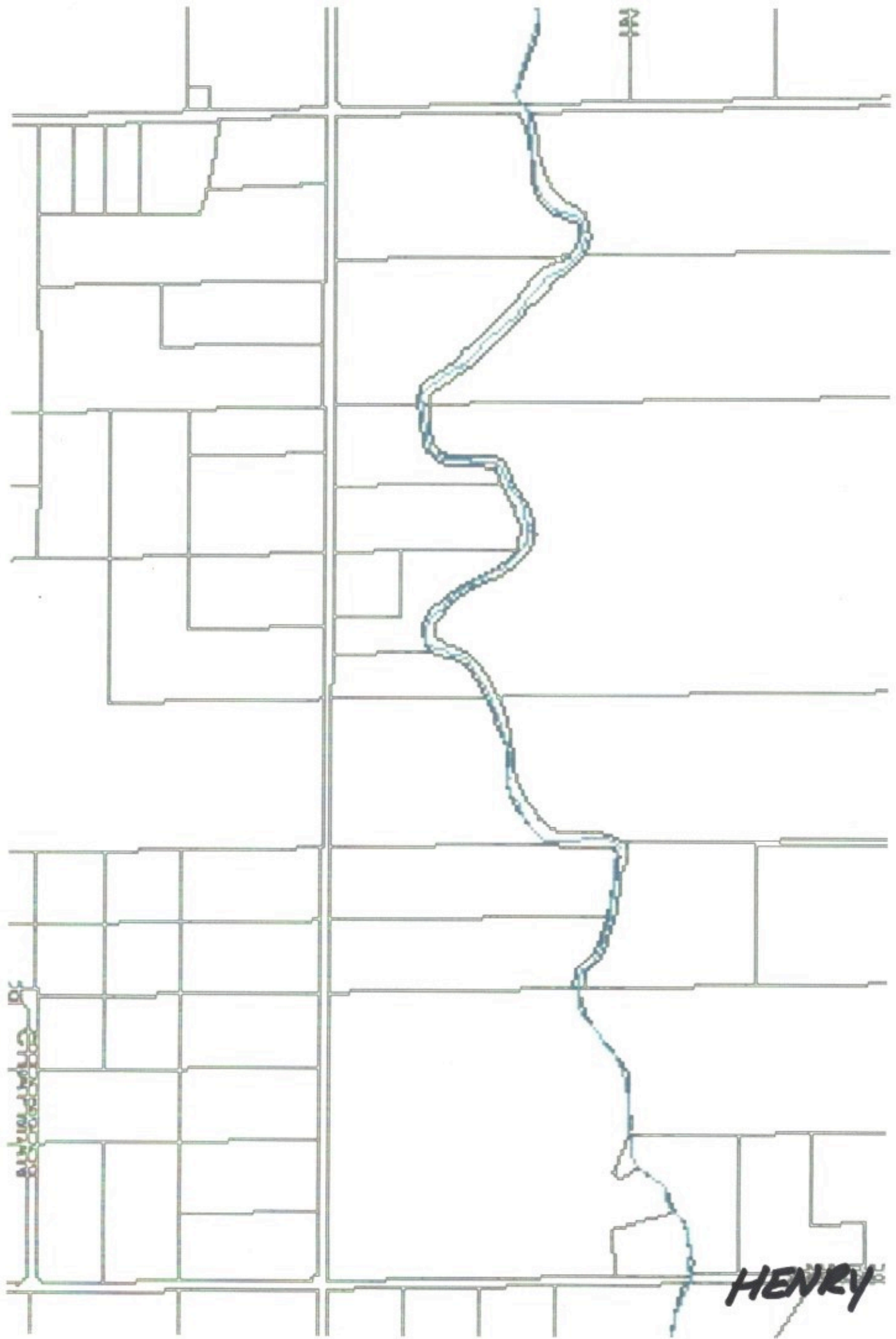
MAP BACKGROUND... (Blank White) ZOOM TO... Escalon
 X: 6439968.82 Lon: 120° 55' 18.14" Y: 2109973.67 Lat: 37° 47' 19.99" SCALE 1" = 1173' 1: 14075

27.10 Camera 003
 40.52 MKinsley 011
 30.01 Combs 003
 30.01 Combs 003
 22.55 Sut. River 011

150.19

1-4 Tarsalis 10622
 over irrigation 6-19

& broken pipeline





STINEGILL

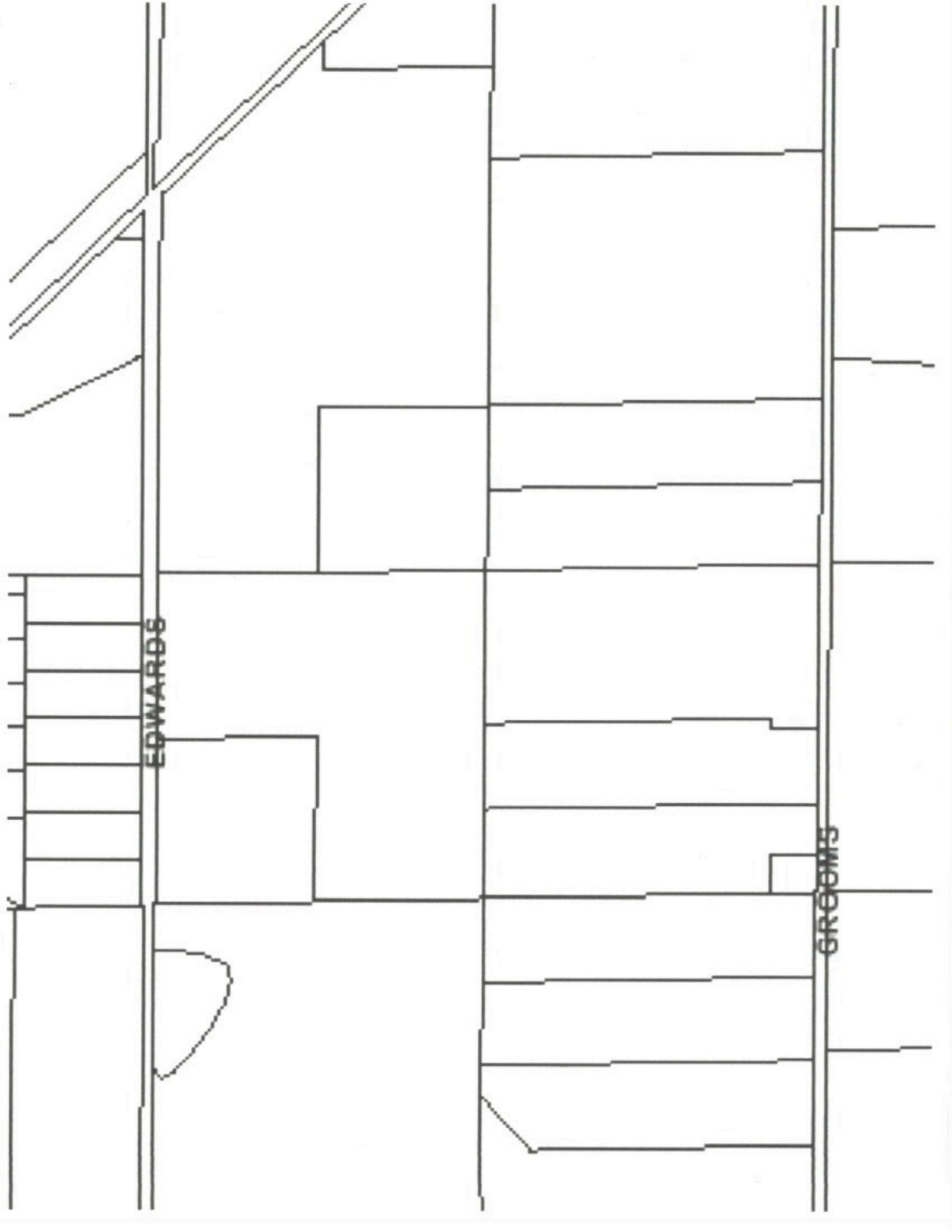
EDWARDS

DODDS

HENRY

DODDS

EDW

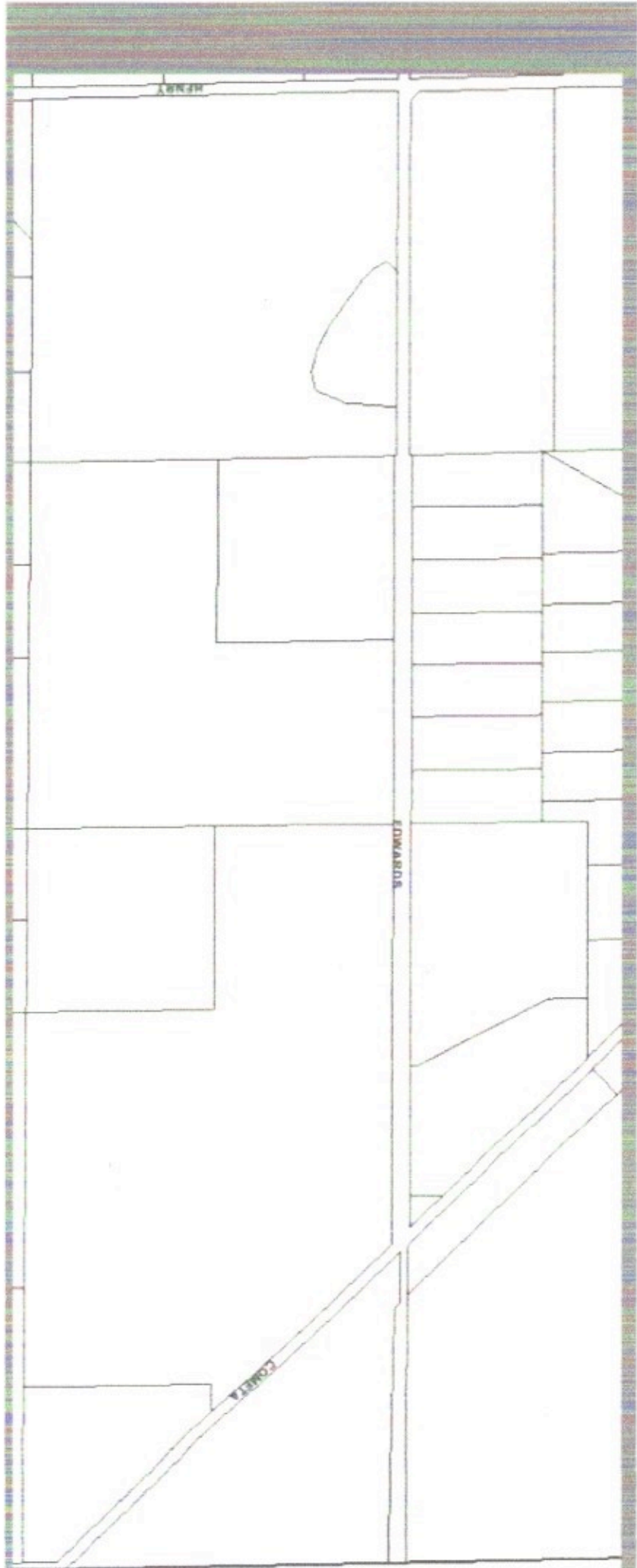




EDWARDS

HENRY

GROOMS



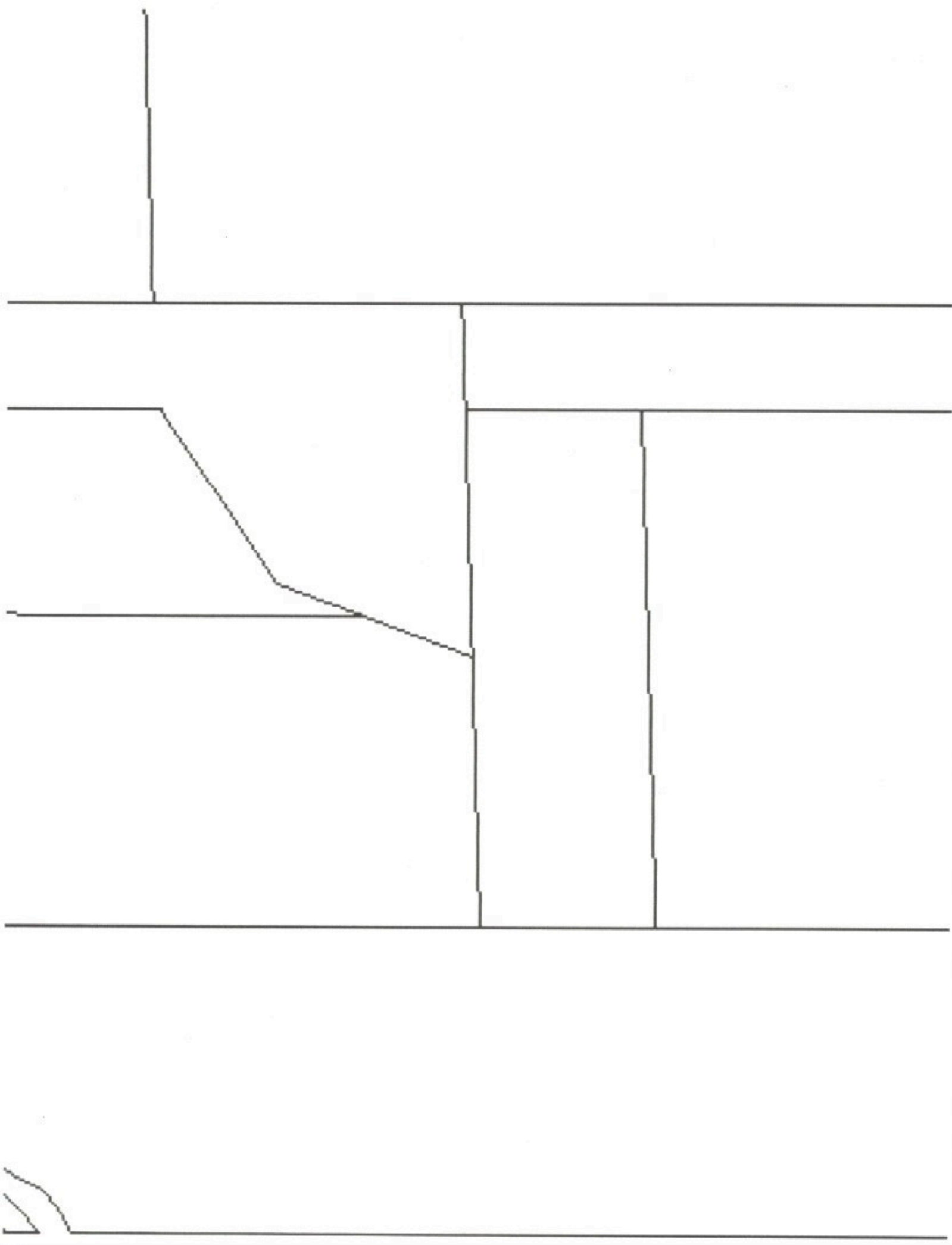














HENRY

EDWARDS

REGUL



Edwards

Steinert

Dadds