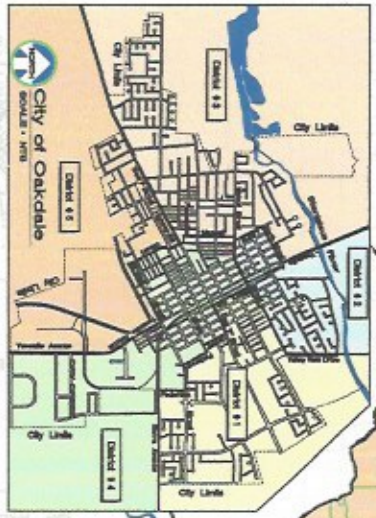
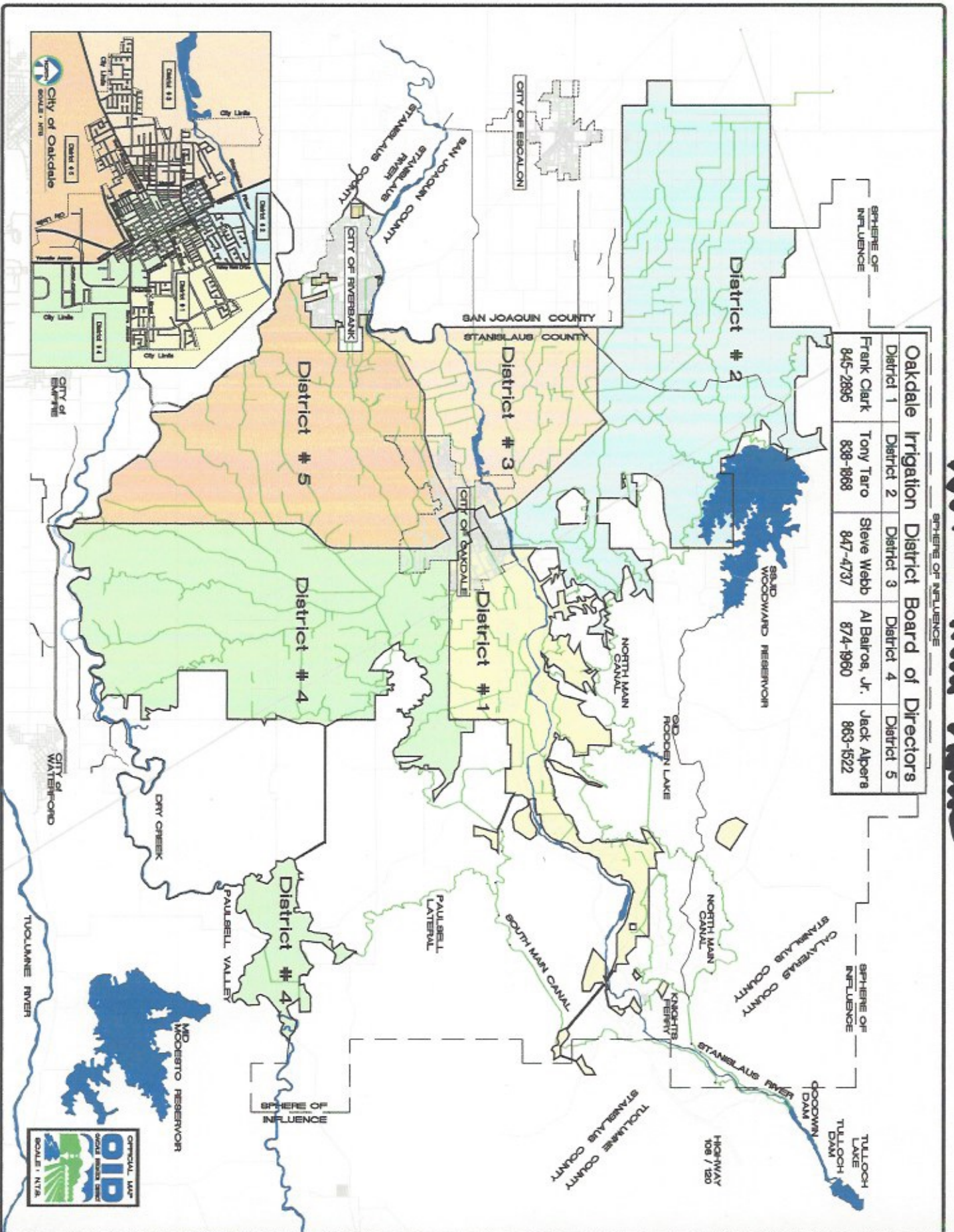


Work from home

OAKDALE IRRIGATION DISTRICT BOARD OF DIRECTORS

District 1	District 2	District 3	District 4	District 5
Frank Clark 845-2895	Tony Taro 838-1868	Steve Webb 847-4737	Al Balboa, Jr. 874-1960	Jack Alpers 863-1522



WALK at home



San Joaquin County California, USA
District Viewer

Service provided by San Joaquin County Community Development Geographic Information System

QUERY | RESULTS | DETAILS | LEGEND | PRINT | HELP

Print Map

Title to display on Map:

San Joaquin County District Viewer

Include Parcel Details Text

Optimize layout for this size paper:

A - 8.5" x 11" Landscape

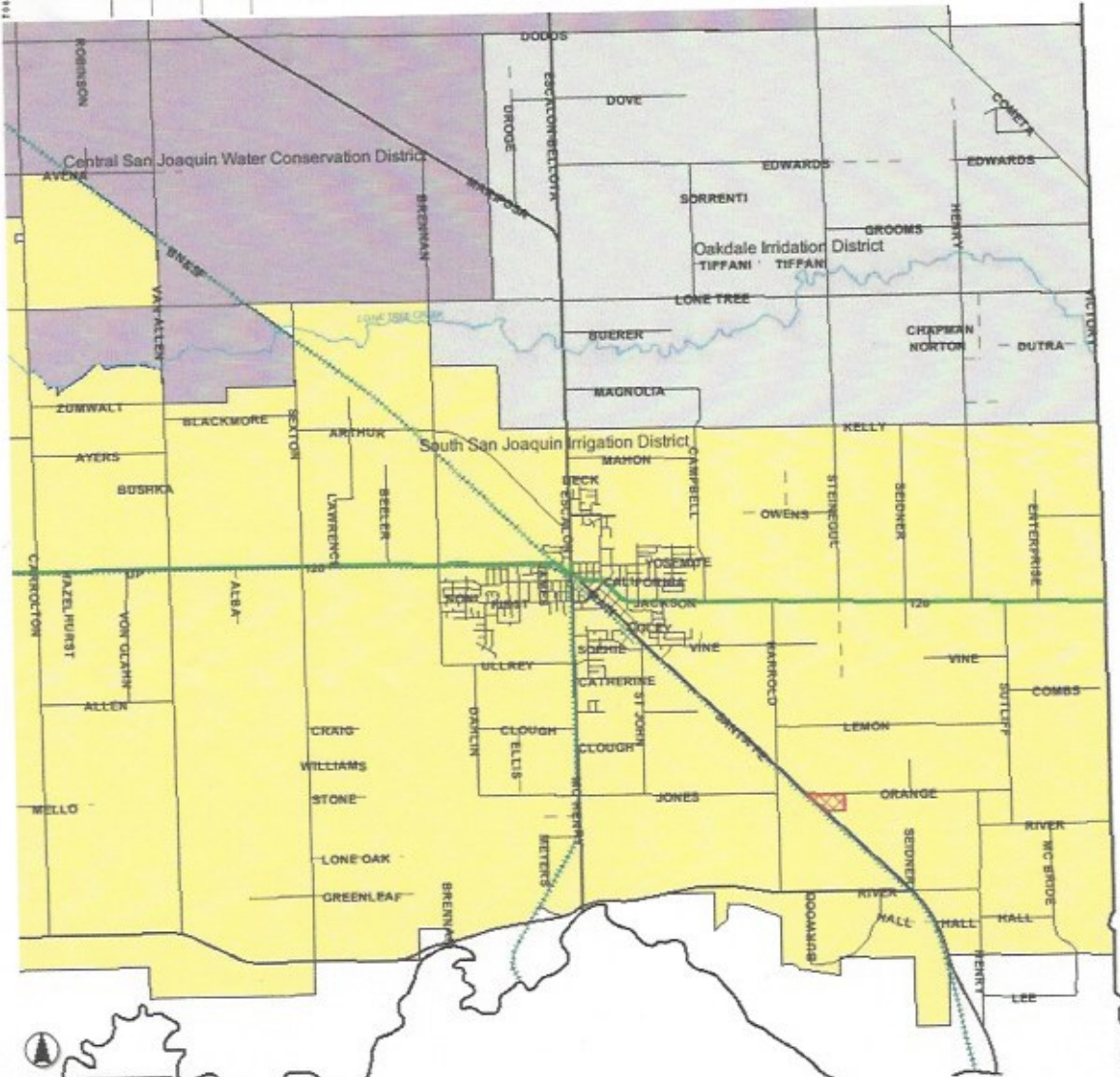
Resolution:

Normal

Create Print Page

Click on "Create Print Page" to open a new Browser window with the Map Image, Overview Map Image, and Legend displayed. You can then use the File/Print menu item to send the display to your printer.

If the print output page does not appear you may need to disable your popup-blocker. (Some popup blockers support control-clicking to temporarily disable the blocking.)



MAP BACKGROUND...

ZOOM TO...

X: 6440572.37 Lon: -120° 55' 9.31"
Y: 2122394.58 Lat: 37° 49' 22.69"
SCALE 1" = 5280'
1 : 63360

Irrigation Districts

Escalante