

Lower Jones

INSPECTION - TREATMENT RECORD

SAN JOAQUIN COUNTY MOSQUITO ABATEMENT DISTRICT
1110 W. MONTEREY AVE. STOCKTON CA 95204


137
112

PROPERTY NUMBER
84

ZONE	T	R	S
09	115E	14	002

OWNER: Brodie Jean
 LESSEE: 129-140-01
 ADDRESS: 40 BOX 00 1011 CA 95234
 ADDRESS: 10510 W. Lower Jones Rd
 ADDRESS: 020.006.008

SPECIFIC LOCATION: N. SIDE POTATO S OF LOWER JONES RD @ CORNER



BRODIE, J

R

COUNTY FLOOD CONTROL ZONE #

COUNTY ROAD DISTRICT #

Date	INSPECTION		TREATMENT					No. Treated	ment Time	Map (✓)	Billed (✓)	Misc. Remarks	Emp. #	Intl.
	Source Type	Genus + Instar	Time	Activity	Pesticide	%	Gals.							
5/19	020		.1	X	FS		.5							323 C
6/12	020	041	.1	L	VC		6			1.5				323 C
6/10	020			X	FS			1		2.0				323 C
7/1	020		.2											323 C
7/7	020		.1											323 C
7/7	002		.1											323 C
6/6/96	020		.2											323
6/6/96	002		.1											323
7/9/96	006		.1											323
9-14-98	020		.3											323 C
6-29-05	020		35	X	FS				10 LB					306
6-29-05	020		35	X	FS			16		5 ac				306 C
7/21/08	020		25											373
9/11/08	020		15											373
9/22/08	020		10											373


Archive

Fish
ok
ok

IRR. Now
IRR. Now
IRR. Now - TREAT 020

IRR. Now
IRR. Now
IRR. Now

DRY - Mrs First. Or water
Flowing.

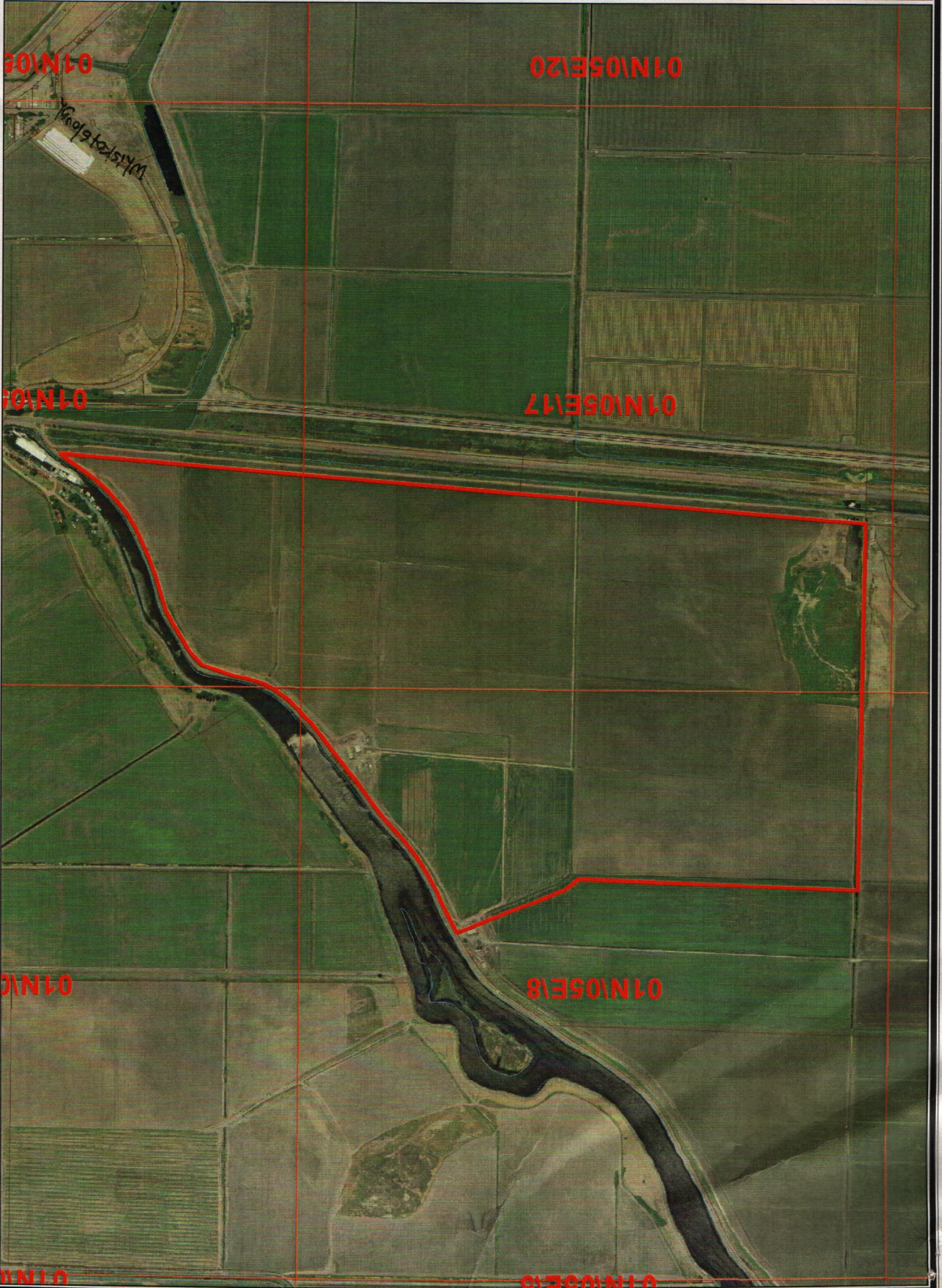


The information on this map is based on the most current information available to San Joaquin County Geographic Information Systems.
The County of San Joaquin does not warrant its accuracy or suitability for any particular purpose.
The information on this map is not intended to replace engineering, financial or primary records research.
San Joaquin County Geographic Information Systems
1810 East Hazelton Avenue, Stockton, CA 95205

Jean Brodie Lower Jones Sec. 17



1" = 1,257'
(approximate)



- Foreground Annotation
- Street Annotation
- Text
- Text
- Sections
- Outline
- County Limit
- Water Lines
- Water Polys
- Water Polys
- Parcels
- 2006 Jun 1st Color